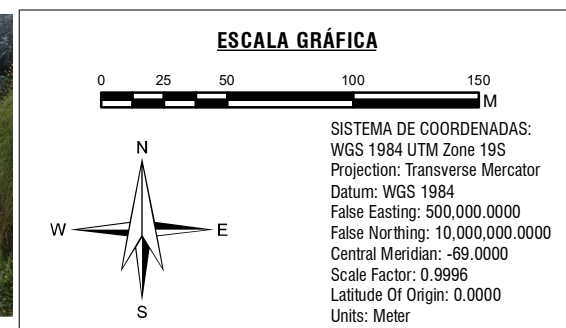
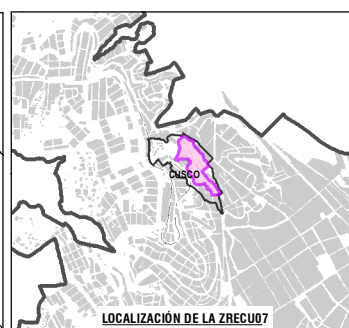
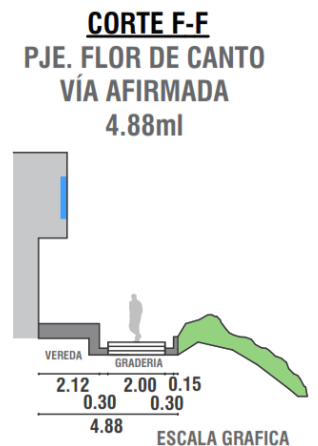

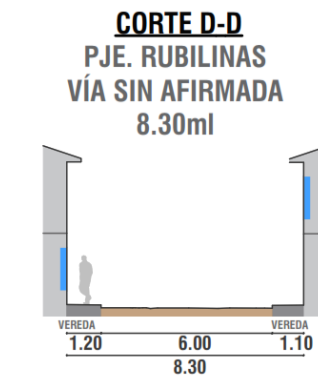
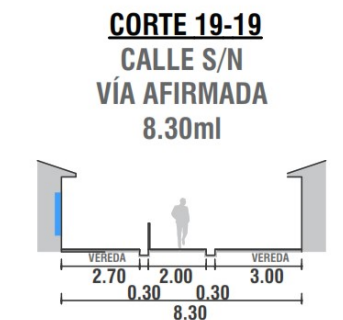

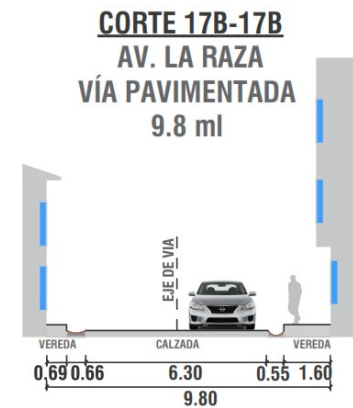
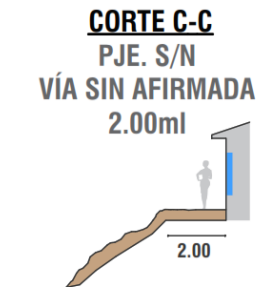
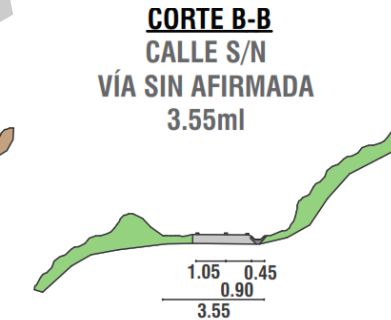
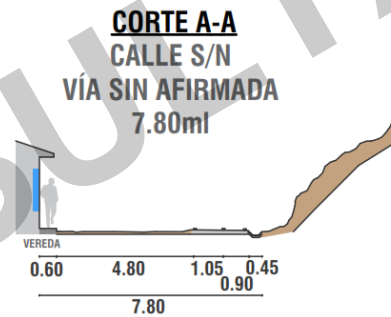
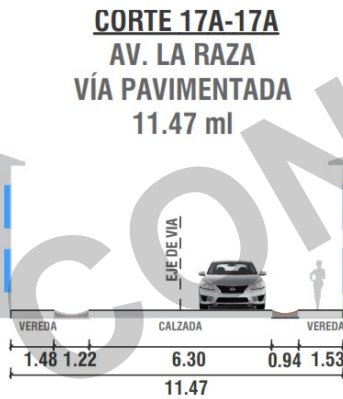

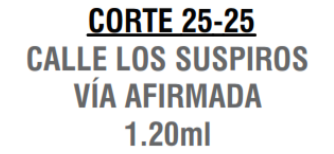
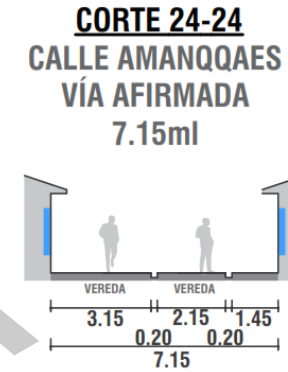
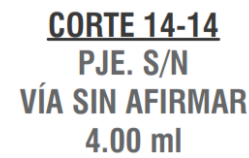
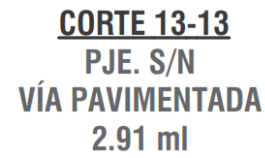
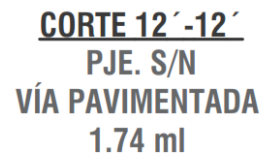
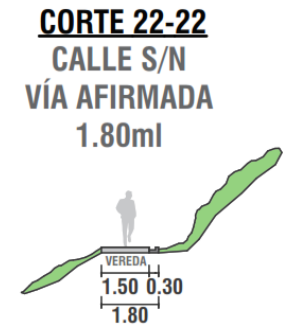
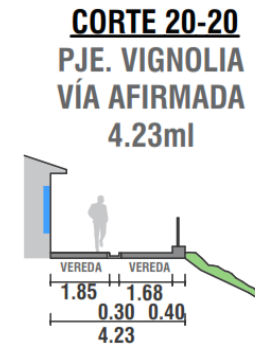
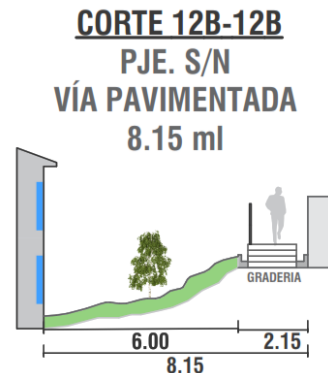


SECCIONES VIALES - ESTADO ACTUAL



MUNICIPALIDAD PROVINCIAL DE CUSCO		GERENCIA DE DESARROLLO URBANO Y RURAL		
PLAN ESPECÍFICO ZRCU07				
PROYECTO: "MEJORAMIENTO Y RECUPERACIÓN DE LAS CONDICIONES DE HABITABILIDAD URBANA EN 41 ZONAS DE REGLAMENTACIÓN ESPECIAL DE LA PROVINCIA DE CUSCO"				
ZONA: ZONA DE REGLAMENTACIÓN ESPECIAL				
MAPA: RUTAS DE TRANSPORTE SECCIONES VIALES				
FUENTE: - INEI - PDM 2018-2038 CUSCO - PDU 2013-2023 CUSCO		ELABORADO POR: EQUIPO TÉCNICO PM4123E LOS LÍMITES TERRITORIALES EN EL PRESENTE DOCUMENTO SON REFERENCIALES		ESCALA: 1:3.000 JULIO-2021
				MD-FC 03-B